

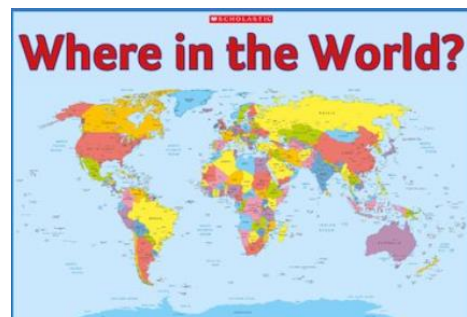


Knowledge Organiser: Geography

Year 1: Pirate Maps

Vocabulary

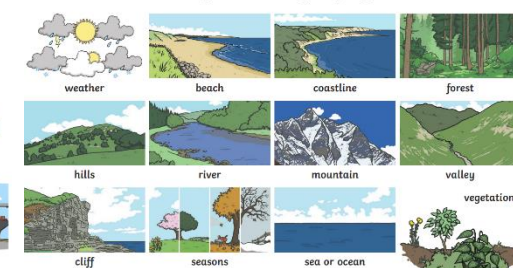
continent	ocean	sea	land	island
physical	human	coast	plan	direction
North	South	East	West	map
key	symbol	Atlantic	Caribbean	globe



Human Geography



Physical Geography



The Big Picture

What I should know already...

Reception

- To describe their immediate environment using knowledge from observation, discussion, stories, non-fiction texts and maps.
- To explain some similarities and differences between life in this country and other countries, drawing on knowledge from stories, non-fiction texts and – where appropriate – maps.

Links to future topics...

Year 2

- To explore the geography of our local community.
- To explore the geography of Warwickshire.
- To explore the geography of the United Kingdom.



Maps – EYFS & KS1



A map is a plan of an area. They can show us small areas, like our school playground, or big areas, like the whole world!



Human Features – EYFS & KS1



Human features, like bridges, houses and roads, have been built by humans.

'Know That' Statements

By the end of each lesson, I will know and retrieve that...

Lesson 1: I use globes to ask and find out where pirates go.

Lesson 2: I can name the physical and human features shown on a map.



Lesson 3: I can make a simple pirate treasure map, showing physical and human features.

- A map shows where human and physical features are.

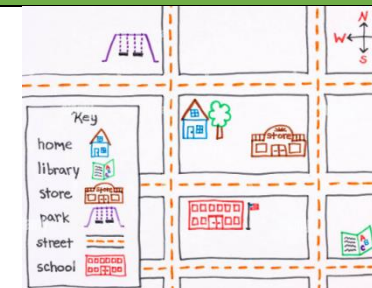


Lesson 4: I can use photographs and plans to explore the features of my school grounds.



Lesson 5: I can make a simple map of my school grounds, using a basic key.

- A plan is a simple map that has a key.



Lesson 6: I can use locational language to write clues for a school treasure hunt, describing places and the route to get there.

- A compass has four points, and they tell us in which direction to go.

